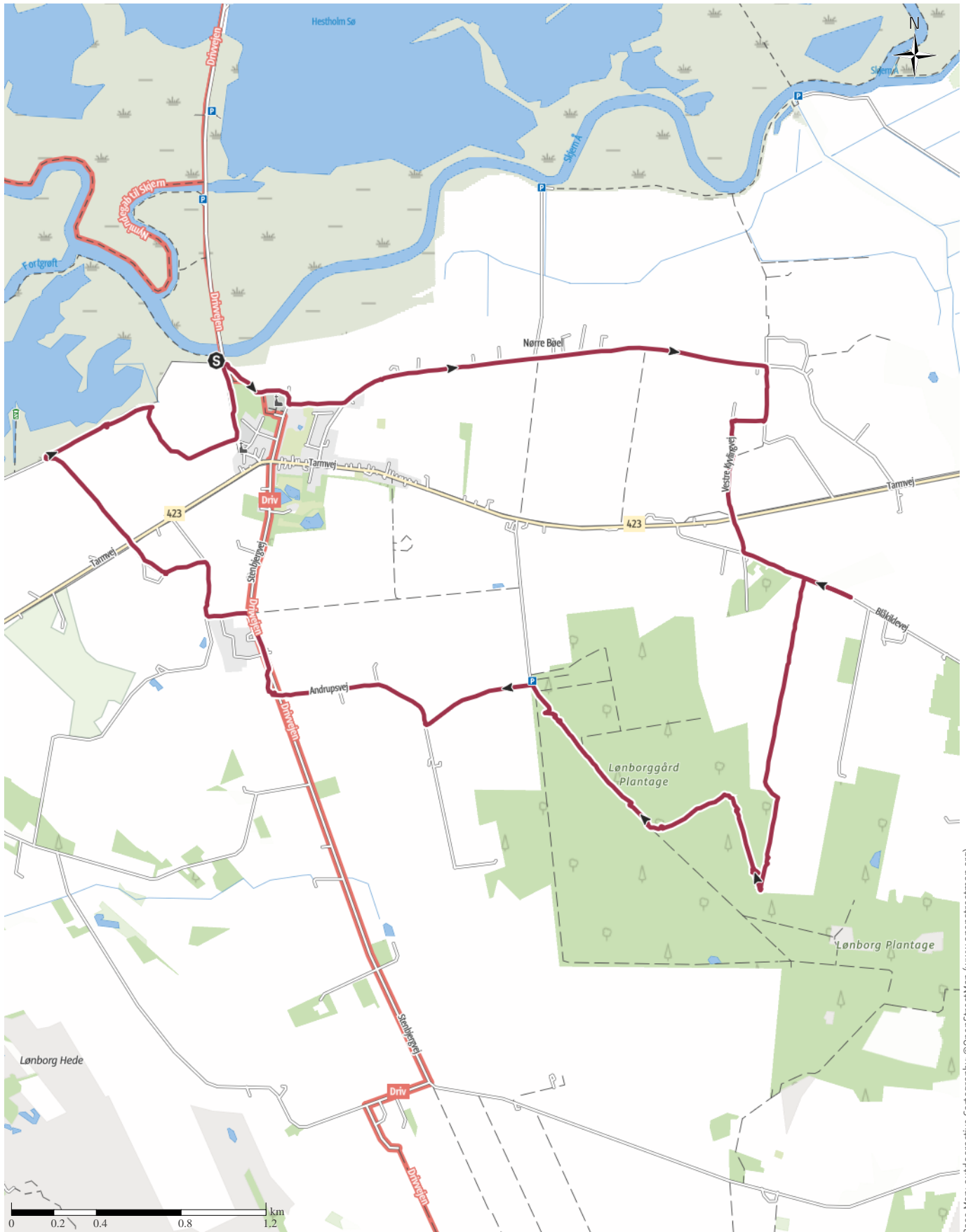


# Kyuling-Boel-Lønborg plantage 05.02.22 dagens rute

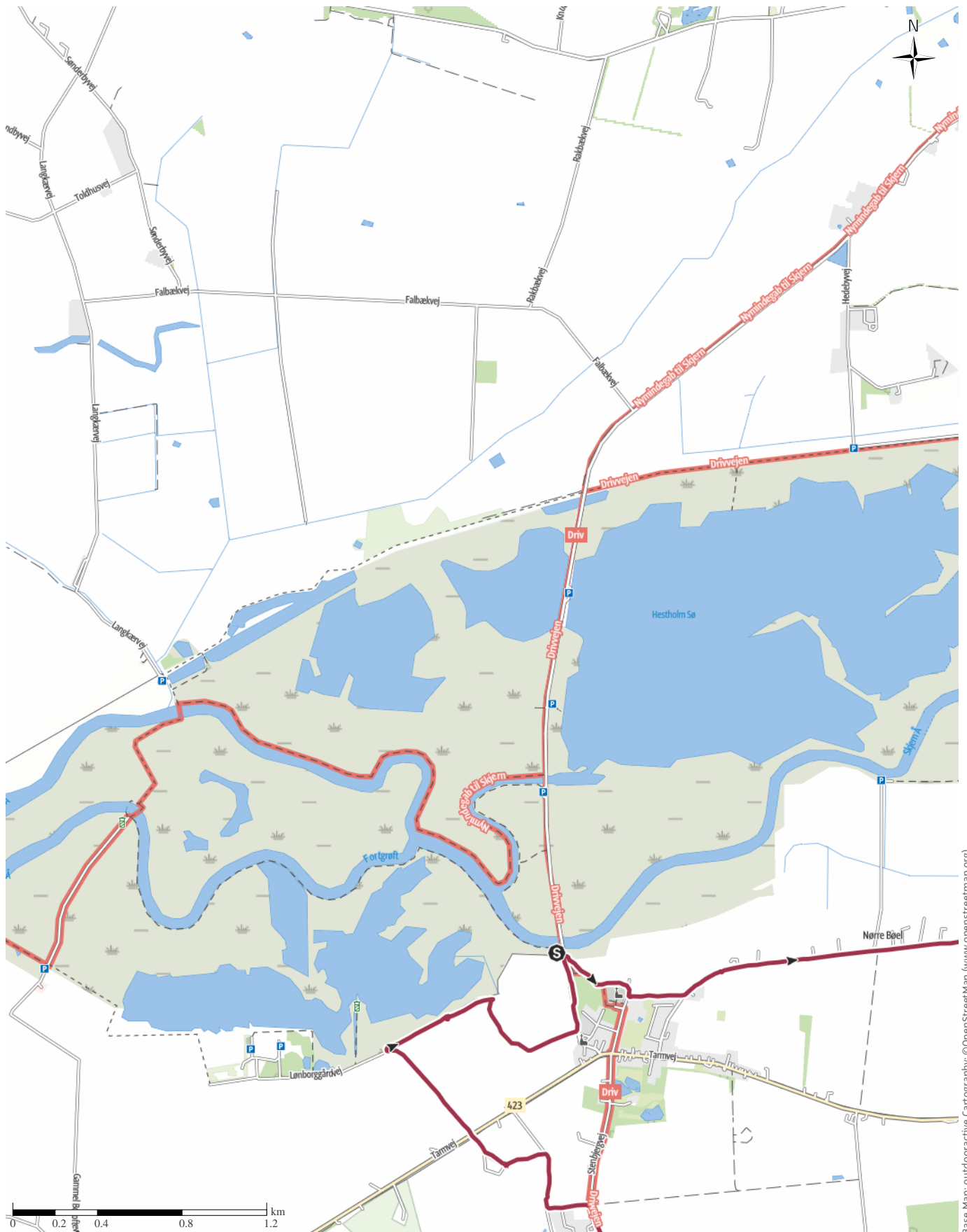
↔ 13.5 km | ⌚ 3:20 h | ▲ 35 m | ▼ 35 m | Difficulty -



Base Map: outdooractive Cartography. ©OpenStreetMap (www.openstreetmap.org)

# Kyuling Boel Lønborg plantage 05.02.22 dagens ...

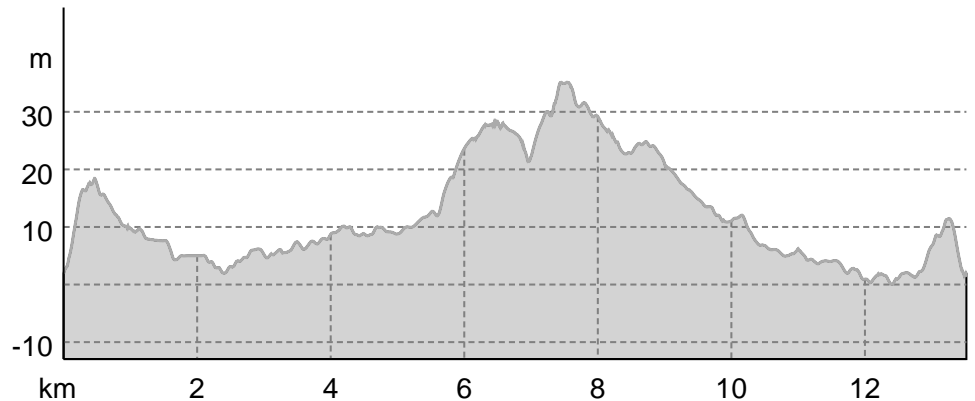
← 13.5 km | ⌚ 3:20 h | ▲ 35 m | ▼ 35 m | Difficulty -



Base Map: outdooractive Cartography; ©OpenStreetMap (www.openstreetmap.org)

Kyving Boel Lønborg plantage 05.02.22 dagens ...

### Elevation profile



### route data

#### Hiking route

Distance ↔ 13.5 km

Duration ⌚ 3:20 h

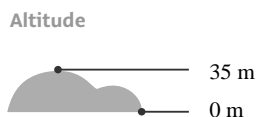
Ascent ▲ 35 m

Descent ▼ 35 m

Difficulty -

Stamina ●●●●●●

Technique ●●●●●●



### Best time of year

JAN | FEB | MAR  
 APR | MAY | JUN  
 JUL | AUG | SEP  
 OCT | NOV | DEC

### Ratings

#### Authors

Experience ●●●●●●

Landscape ●●●●●●

#### Community

### More route data



Jim Lange

Update: February 07, 2022

### Takeaway route for iPhone and Android



Scan QR code, save this route offline, share with friends and more...

Website

<https://out.ac/l7noyE>