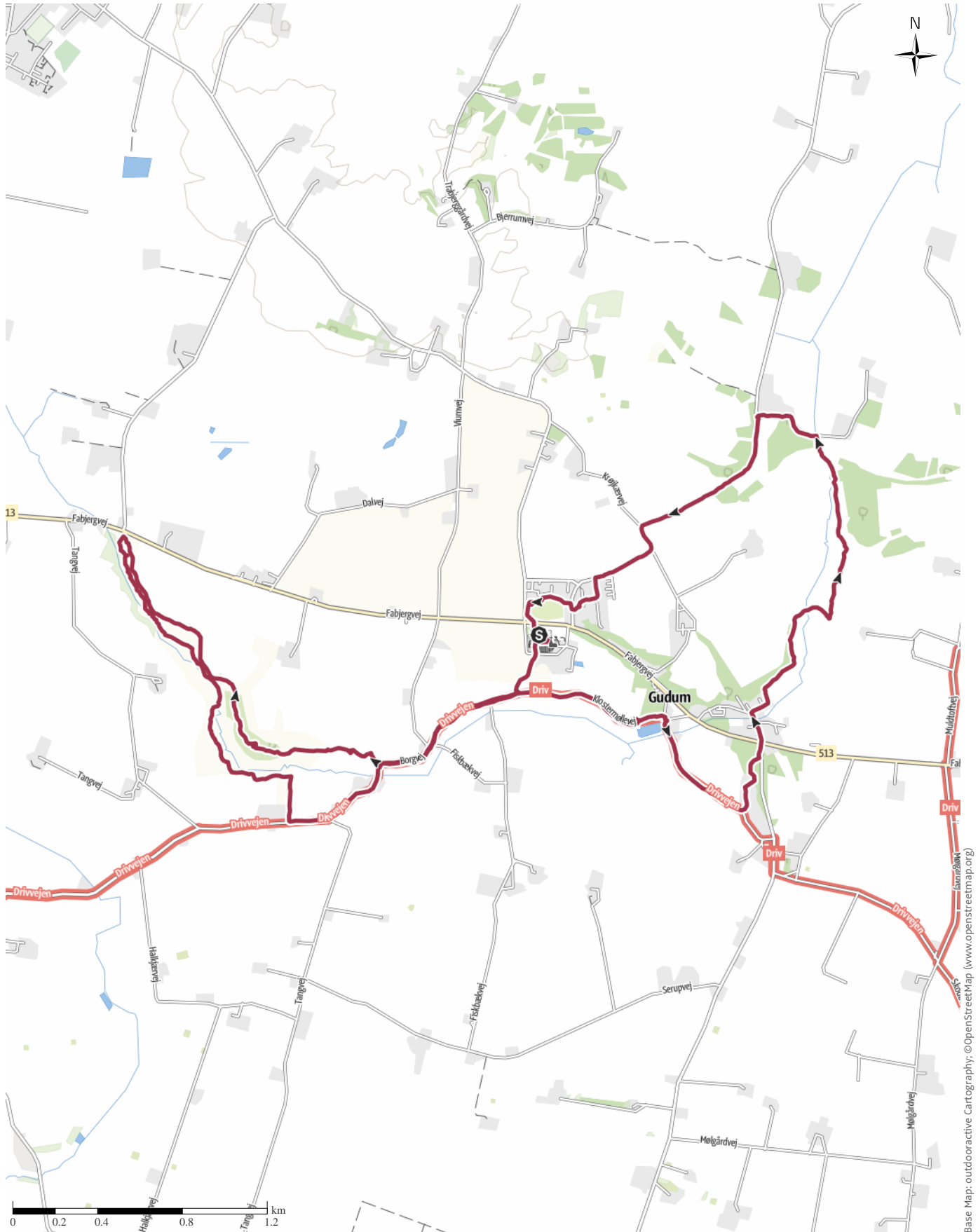


Hiking route on 29 April 2023 at 10.02

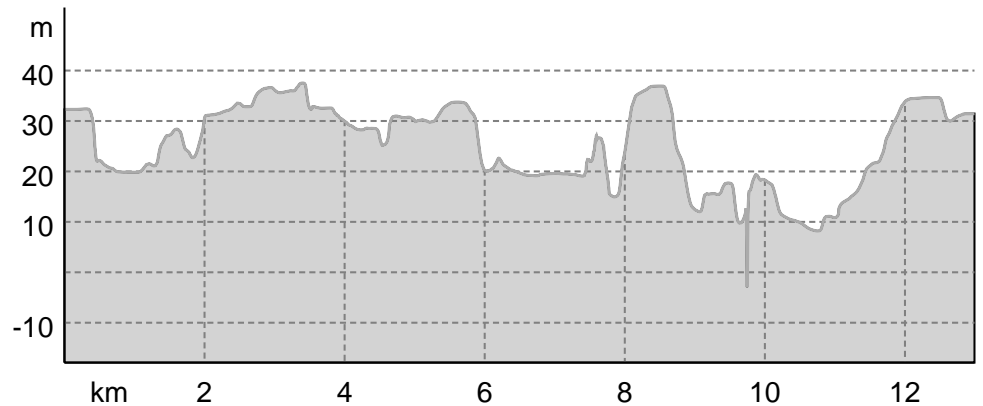
↔ 13 km | ⌚ 3:04 h | ▲ 115 m | ▼ 116 m | Difficulty -



Base Map: outdooractive Cartography. ©OpenStreetMap (www.openstreetmap.org)

Hiking route on 29 April 2023 at 10.02

Elevation profile



route data

Hiking route

Distance ↔ 13 km

Duration ⌚ 3:04 h

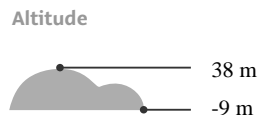
Ascent ▲ 115 m

Descent ▼ 116 m

Difficulty -

Stamina ●●●●●●

Technique ●●●●●●



Best time of year

JAN | FEB | MAR
 APR | MAY | JUN
 JUL | AUG | SEP
 OCT | NOV | DEC

Ratings

Authors

Experience ●●●●●●

Landscape ●●●●●●

Community

More route data

Awards

🔄 Circular route

Turn-by-turn directions

Gudum Kirke - Drivevejen - Gudum

Takeaway route for iPhone and Android



Scan QR code, save this route offline, share with friends and more...

Website

<https://out.ac/IjJA7c>



Anne Marie T. Gammelager

Update: May 01, 2023

Gudum og Trælborgdalen.

Turn-by-turn directions

Starting point / trailhead

Gudum Kirke

Coordinates:

DD: 56.519775, 8.457560

DMS: 56°31'11.2"N 8°27'27.2"E

UTM: 32V 466624 6264063

w3w: ///paperweight.animations.shut