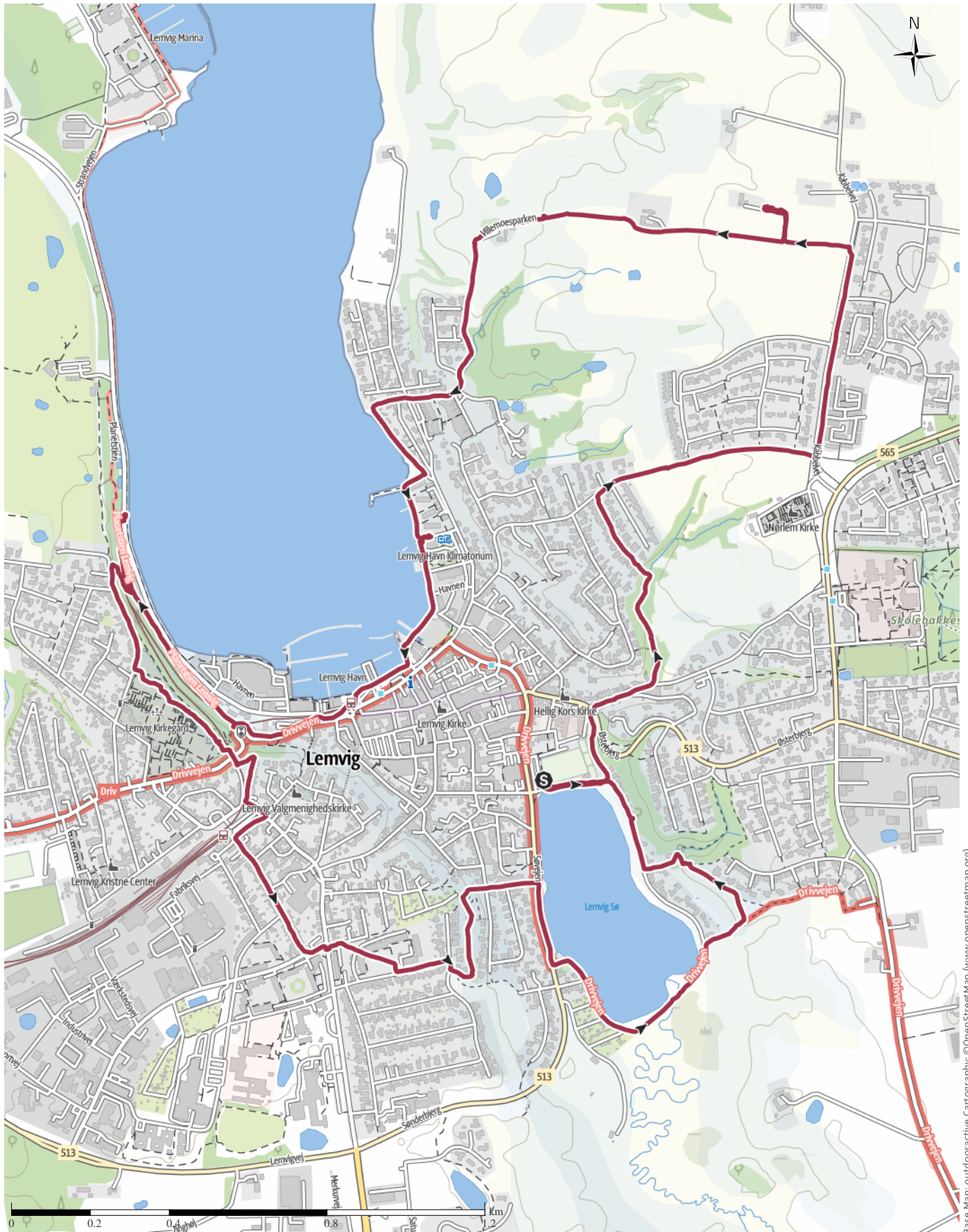


De fantastiske udsigter i Lemvig 16. maj 2024 - ruten

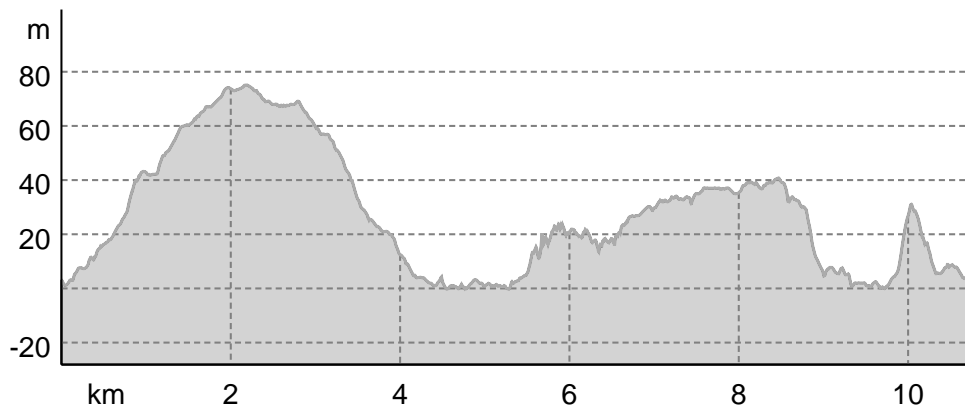
↔ 10.8 km | ⌚ 2:49 h | ↕ 144 m | ↗ 146 m | Difficulty -



Base Map: outdooractive Cartography. ©OpenStreetMap (www.openstreetmap.org)

De fantastiske udsigter i Lemvig 16. maj 2024 ...

Elevation profile



route data

Hiking route

Distance ↔ 10.8 km

Duration ⌚ 2:49 h

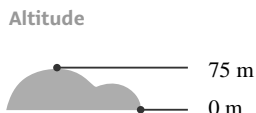
Ascent ▲ 144 m

Descent ▼ 146 m

Difficulty -

Stamina ●●●●●●

Technique ●●●●●●



Best time of year

JAN | FEB | MAR
 APR | MAY | JUN
 JUL | AUG | SEP
 OCT | NOV | DEC

Ratings

Authors

Experience ●●●●●●

Landscape ●●●●●●

Community

More route data



Jim Lange

Update: May 21, 2024

Lemvig Sø - Nissum Bredning - Lemvig

Sights Lemvig Museum, and Museet for Religiøs Kunst
 Trail network - Drivevejen - Planetstien Lemvig Danmark
 (Denmark) | Region Midtjylland (Central Denmark
 Region) | Lemvig Kommune (Lemvig Municipality)

Takeaway route for iPhone and Android



Scan QR code, save this route
 offline, share with friends and
 more...

Website

<https://out.ac/ITiYjB>