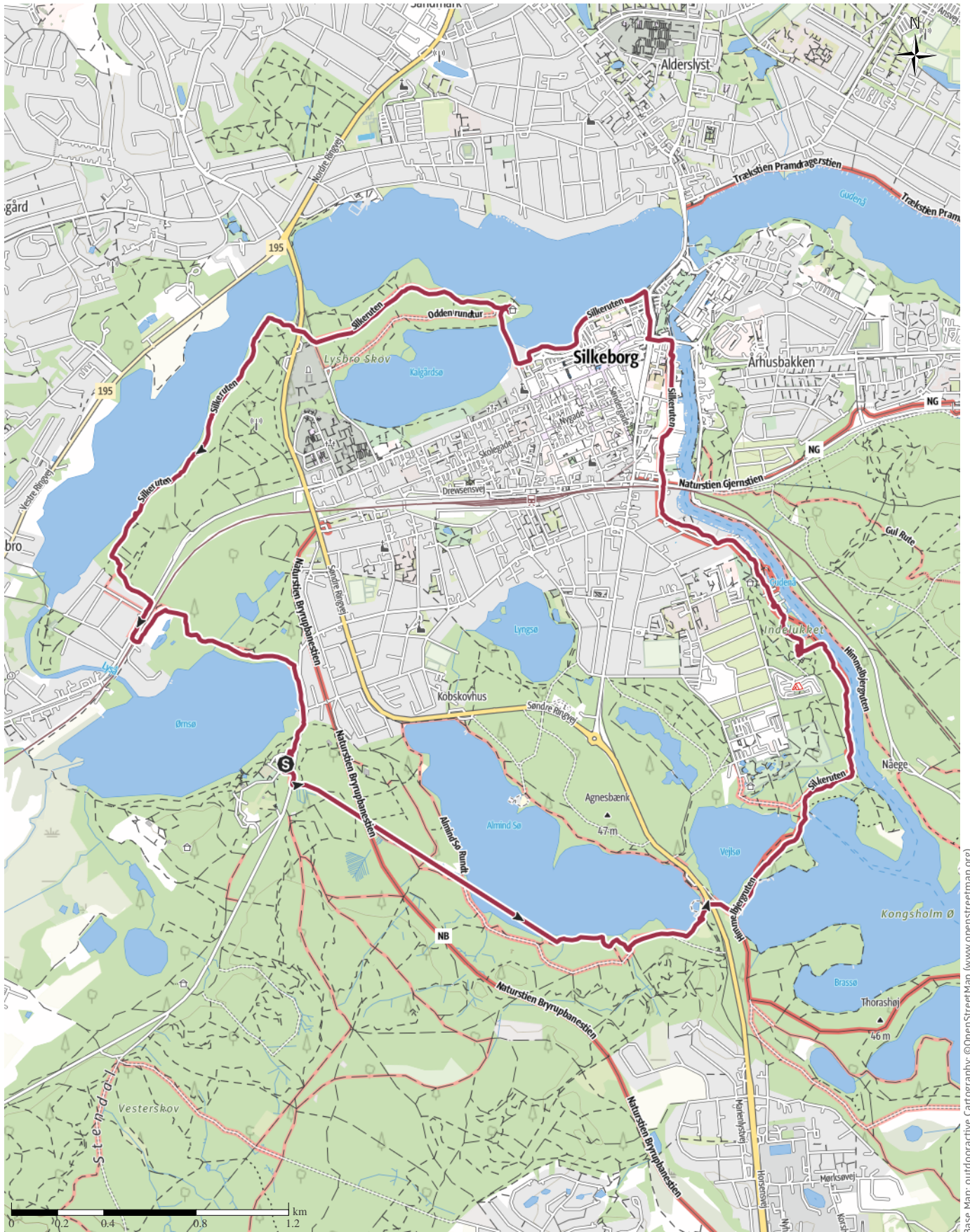


Silkeruten - hiking round trip around Gudenå from Ørnsø on November 2, 2024

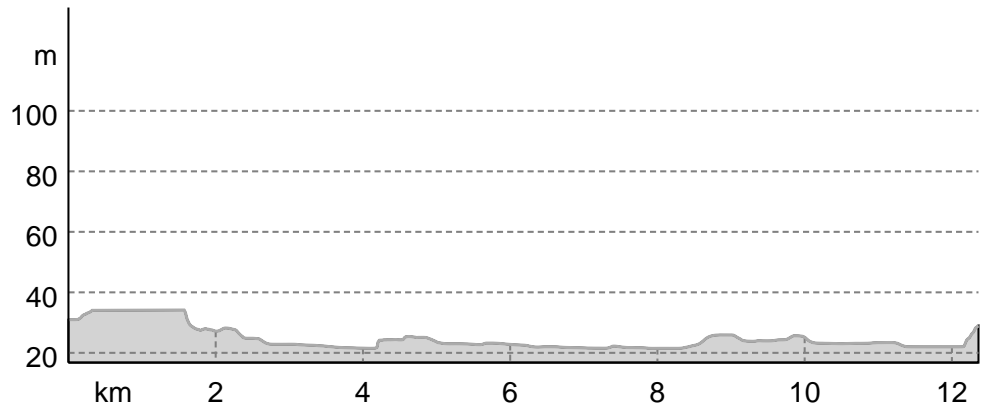
12.4 km | 2:35 h | 14 m | 17 m | Difficulty: difficult



Base Map: outdooractive Cartography. ©OpenStreetMap (www.openstreetmap.org)

Silkeruten hiking round trip around Gudenå from ...

Elevation profile



route data

Hiking route

Distance ↔ 12.4 km

Duration ⌚ 2:35 h

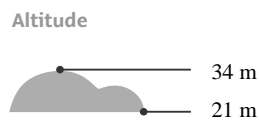
Ascent ▲ 14 m

Descent ▼ 17 m

Difficulty **difficult**

Stamina ●●●●●●●●

Technique ●●●●●●●●



Best time of year

JAN | FEB | MAR
 APR | MAY | JUN
 JUL | AUG | SEP
 OCT | NOV | DEC

Ratings

Authors

Experience ●●●●●●

Landscape ●●●●●●

Community

More route data

Properties

Public-transport-friendly Scenic

Cultural/historical interest

Awards

🔄 Round trip

🍴 Refreshment stops available



Scan QR code, save this route offline, share with friends and more...

Website

<https://out.ac/IWq3sA>



Anne Marie T. Gammelager

Update: November 02, 2024

How to get there

🚆 This route is conveniently accessible by public transport.

Takeaway route for iPhone and Android