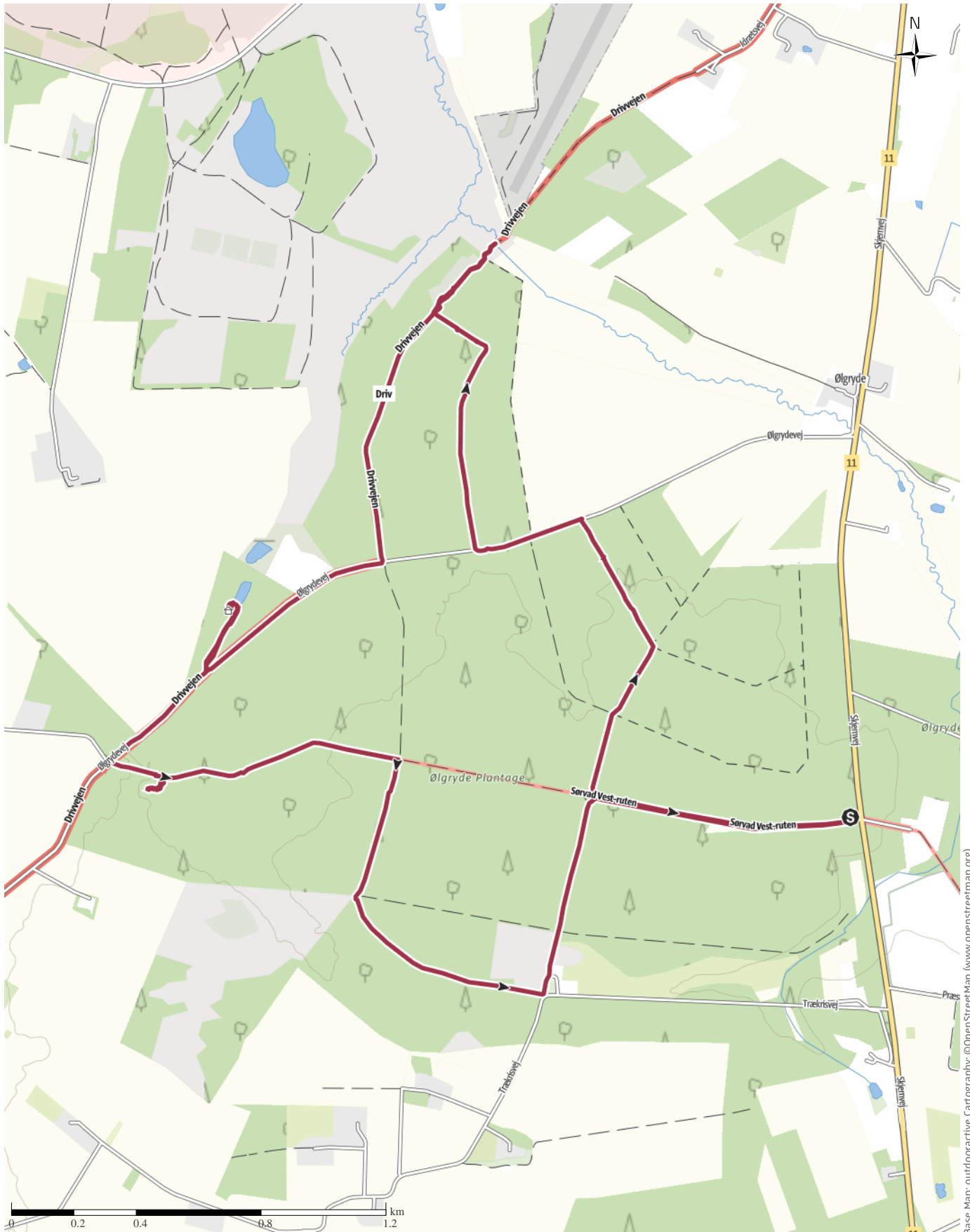


Ølgryde Plantage 11. juni 2026 - ruten

↔ 10.3 km | ⌚ 2:30 h | ▲ 48 m | ▼ 40 m | Difficulty moderate

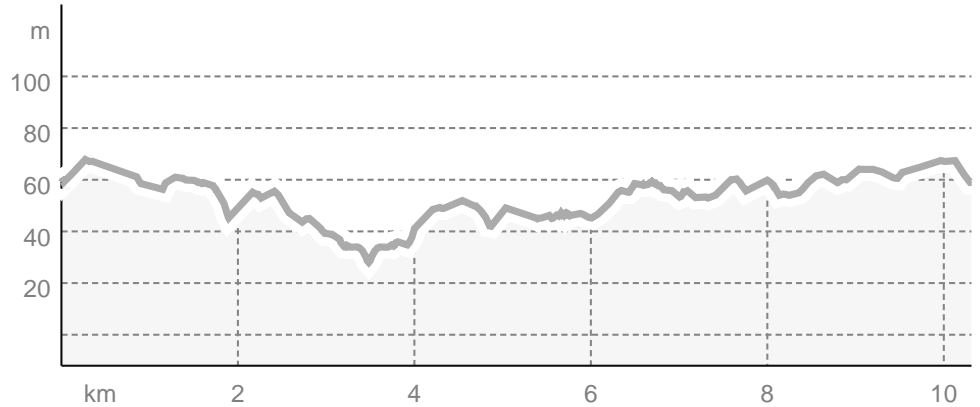


Base Map: outdooractive Cartography. ©OpenStreetMap (www.openstreetmap.org)

Track types

— Length 10.3 km

Elevation profile



route data

Hiking Trail

Distance ↔ 10.3 km

Duration ⌚ 2:30 h

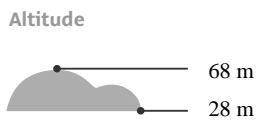
Ascent ▲ 48 m

Descent ▼ 40 m

Difficulty moderate

Stamina ●●●●●●

Technique ●●●●●●



Best time of year

JAN | FEB | MAR
 APR | MAY | JUN
 JUL | AUG | SEP
 OCT | NOV | DEC

Ratings

Authors

Experience ●●●●●●

Landscape ●●●●●●

Community

More route data

Awards

🔄 Round trip



Jim Lange

Update: June 11, 2026

Takeaway route for iPhone and Android



Scan QR code, save this route offline, share with friends and more...

Website

<https://out.ac/lhoY4n>